



February 7, 2018

Contact: Joe Donnelly, Pete Peterson
Phone: (215) 862-7693, 215-990-8928

TRAVEL ADVISORY -- Overnights, Starting Tomorrow

Overnight Exit Ramp Closures, Detours to Start Thursday Night At I-95/Route 29 Interchange near Scudder Falls Bridge

Installation of Steel Bridge Deck Beams to Begin on New Jersey Side

EWING, NJ – Some travel lanes and ramps in the complex I-95/Route 29 interchange (Exit 1) are scheduled to be shut down and detoured during overnight periods beginning Thursday, Feb. 8, the Delaware River Joint Toll Bridge Commission announced today.

The scheduled ramp and roadway closures and corresponding detours (**see attached maps with revisions**) are needed to allow for placement of steel bridge-deck beams for the upstream span of the Scudder Falls Replacement Bridge.

Weather permitting, the travel restrictions at the interchange are expected to be in effect 8 p.m. to 6 a.m. (next morning) two nights this week (Feb. 8-9) and five nights next week (Feb. 12-16). The following traffic movements at the interchange will be affected:

- Route 29 southbound traffic through the interchange
- Route 29 northbound traffic onto I-95 southbound
- I-95 southbound traffic seeking to access Route 29 southbound
- I-95 northbound traffic from Pennsylvania seeking to access Route 29 northbound






Motorists are urged to allow extra time to reach their destinations if they plan to utilize any of the above-listed travel movements on upcoming nights when construction cranes are used to lift steel bridge beams into place on the new bridge's recently completed abutment and piers in the vicinity of the I-95/Route 29 interchange.

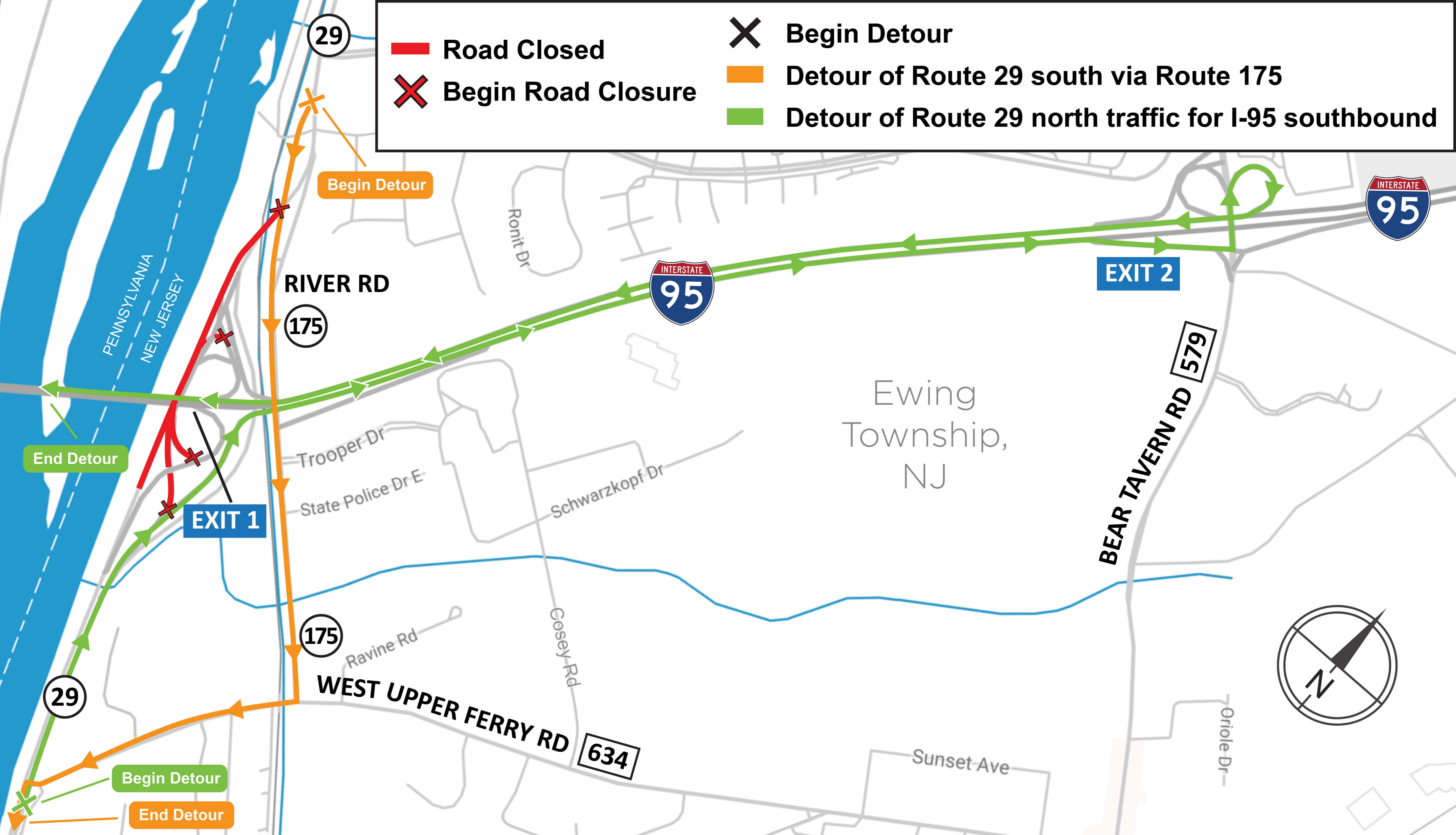
The aforementioned scheduled travel restrictions are subject to change due to weather, emergency, traffic, and equipment/materials mobilization considerations. Motorists are urged to allow extra time to reach their destinations, and to reduce speeds and exercise caution when travelling through project work areas.

More information on the Scudder Falls Bridge Replacement Project is available at www.scudderfallsbridge.com.

-- Two revised detour maps attached --



	Road Closed		Begin Detour
	Begin Road Closure		Detour of Route 29 south via Route 175
			Detour of Route 29 north traffic for I-95 southbound



End Detour

Begin Detour

Begin Detour

End Detour

29

RIVER RD

175

INTERSTATE 95

EXIT 2


EXIT 1






BEAR TAVERN RD 579

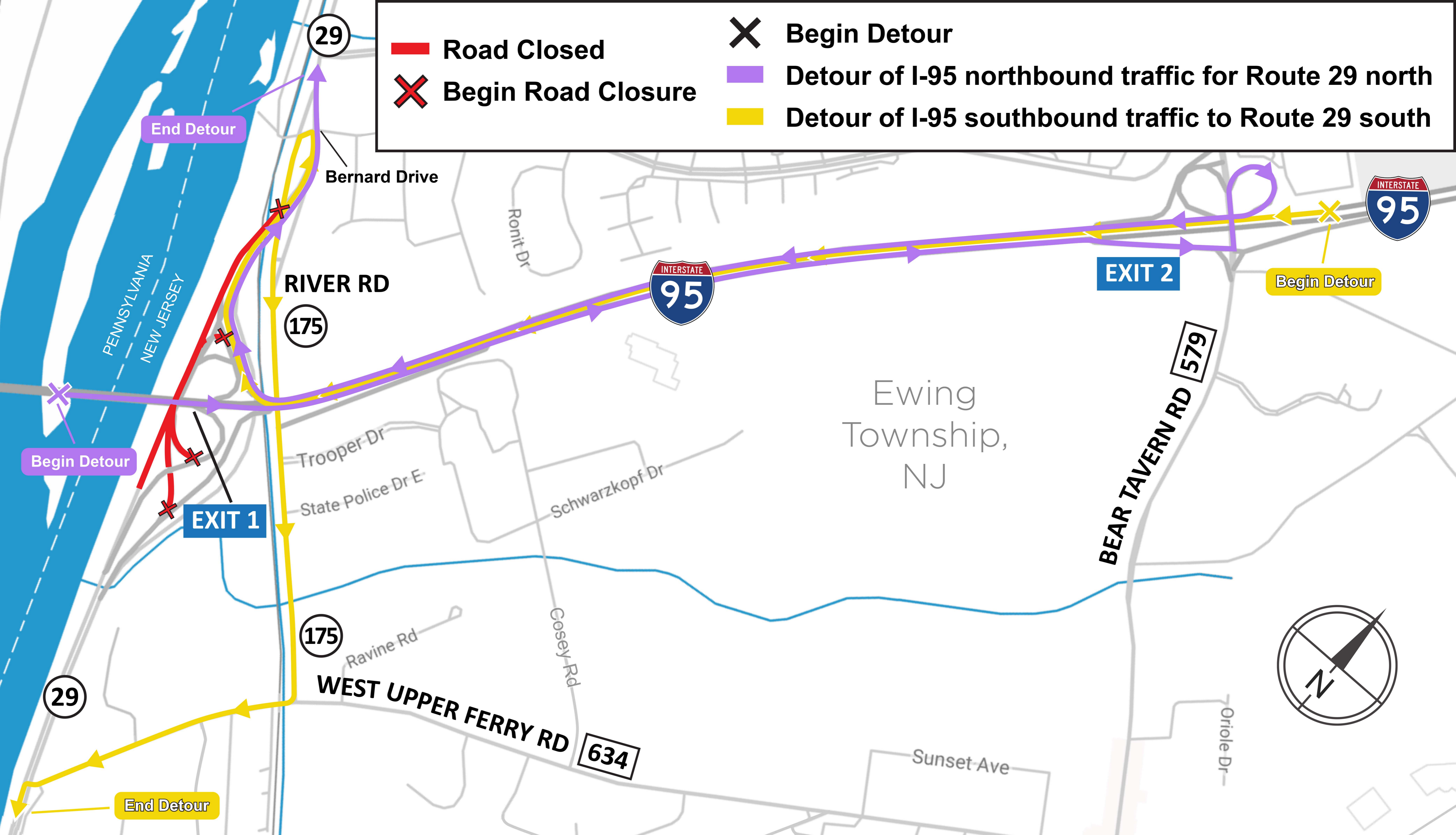
175

WEST UPPER FERRY RD 634

29



	Road Closed		Begin Detour
	Begin Road Closure		Detour of I-95 northbound traffic for Route 29 north
			Detour of I-95 southbound traffic to Route 29 south



End Detour

29

Road Closed

Begin Detour

Begin Road Closure

Detour of I-95 northbound traffic for Route 29 north

Detour of I-95 southbound traffic to Route 29 south

Bernard Drive

Ronit Dr



EXIT 2

Begin Detour

RIVER RD

175



Ewing Township, NJ

Begin Detour

EXIT 1

Trooper Dr

State Police Dr E

Schwarzkopf Dr

BEAR TAVERN RD 579

175

Ravine Rd

Gosey Rd

WEST UPPER FERRY RD 634

Sunset Ave

Oriole Dr

29

End Detour

